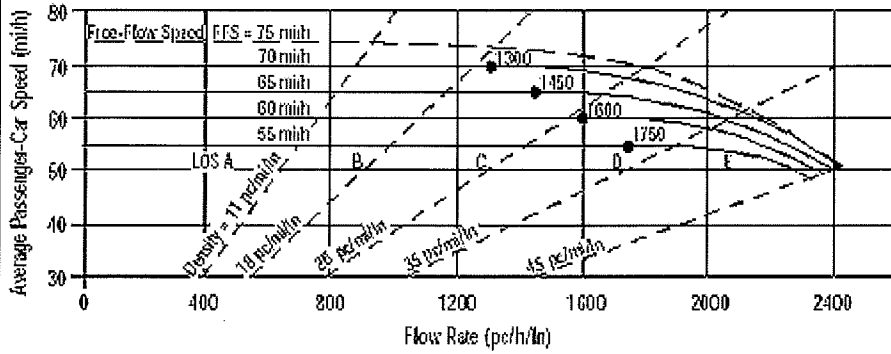


APPENDIX B

2007 Existing Freeway Analysis

BASIC FREEWAY SEGMENTS WORKSHEET



Application	Input	Output
Operational (LOS)	FFS, N, v_p	LOS, S, D
Design (N)	FFS, LOS, v_p	N, S, D
Design (v_p)	FFS, LOS, N	v_p , S, D
Planning (LOS)	FFS, N, AADT	LOS, S, D
Planning (N)	FFS, LOS, AADT	N, S, D
Planning (v_p)	FFS, LOS, N	v_p , S, D

General Information		Site Information	
Analyst	SSS	Highway/Direction of Travel	Route 128/I-95 NB
Agency or Company	McMahon	From/To	Highland Ave to Rt 9
Date Performed	8/22/07	Jurisdiction	
Analysis Time Period	AM	Analysis Year	2007 Existing

Project Description Route 128 Add-A-Lane

Oper.(LOS)
 Des.(N)
 Planning Data

Flow Inputs			
Volume, V	8969 veh/h	Peak-Hour Factor, PHF	0.90
AADT	veh/day	%Trucks and Buses, P_T	2
Peak-Hr Prop. of AADT, K		%RVs, P_R	0
Peak-Hr Direction Prop, D		General Terrain:	Level
DDHV = AADT x K x D	veh/h	Grade % Length	mi
Driver type adjustment	1.00	Up/Down %	

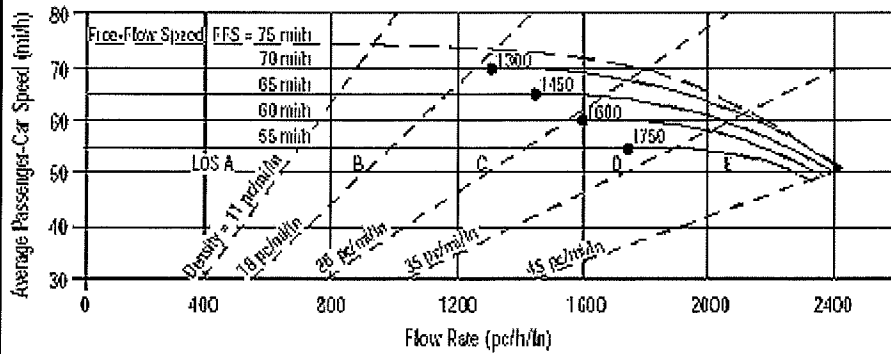
Calculate Flow Adjustments			
f_p	1.00	E_R	1.2
E_T	1.5	$f_{HV} = 1/[1+P_T(E_T - 1) + P_R(E_R - 1)]$	0.990

Speed Inputs		Calc Speed Adj and FFS	
Lane Width	12.0 ft	f_{LW}	mi/h
Rt-Shoulder Lat. Clearance	6.0 ft	f_{LC}	mi/h
Interchange Density	0.50 I/mi	f_{ID}	mi/h
Number of Lanes, N	4	f_N	mi/h
FFS (measured)	55.0 mi/h	FFS	55.0 mi/h
Base free-flow Speed, BFFS	mi/h		

LOS and Performance Measures		Design (N)	
Operational (LOS)		Design (N)	
$v_p = (V \text{ or } DDHV) / (PHF \times N \times f_{HV} \times f_p)$	pc/h/ln	Design LOS	
S	mi/h	$v_p = (V \text{ or } DDHV) / (PHF \times N \times f_{HV} \times f_p)$	pc/h
$D = v_p / S$	pc/mi/ln	S	mi/h
LOS	F	$D = v_p / S$	pc/mi/ln
		Required Number of Lanes, N	

Glossary		Factor Location	
N - Number of lanes	S - Speed	E_R - Exhibits 23-8, 23-10	f_{LW} - Exhibit 23-4
V - Hourly volume	D - Density	E_T - Exhibits 23-8, 23-10, 23-11	f_{LC} - Exhibit 23-5
v_p - Flow rate	FFS - Free-flow speed	f_p - Page 23-12	f_N - Exhibit 23-6
LOS - Level of service	BFFS - Base free-flow speed	LOS, S, FFS, v_p - Exhibits 23-2, 23-3	f_{ID} - Exhibit 23-7
DDHV - Directional design hour volume			

BASIC FREEWAY SEGMENTS WORKSHEET



Application	Input	Output
Operational (LOS)	FFS, N, v_p	LOS, S, D
Design (N)	FFS, LOS, v_p	N, S, D
Design (v_p)	FFS, LOS, N	v_p , S, D
Planning (LOS)	FFS, N, AADT	LOS, S, D
Planning (N)	FFS, LOS, AADT	N, S, D
Planning (v_p)	FFS, LOS, N	v_p , S, D

General Information		Site Information	
Analyst	SSS	Highway/Direction of Travel	Route 128/I-95 SB
Agency or Company	McMahon	From/To	Highland Ave to Rt 9
Date Performed	8/9/07	Jurisdiction	
Analysis Time Period	AM	Analysis Year	2007 Existing

Project Description Route 128 Add-A-Lane

Oper.(LOS)
 Des.(N)
 Planning Data

Flow Inputs			
Volume, V	6937 veh/h	Peak-Hour Factor, PHF	0.90
AAAT	veh/day	%Trucks and Buses, P_T	2
Peak-Hr Prop. of AAAT, K		%RVs, P_R	0
Peak-Hr Direction Prop, D		General Terrain:	Level
DDHV = AAAT x K x D	veh/h	Grade % Length	mi
Driver type adjustment	1.00	Up/Down %	

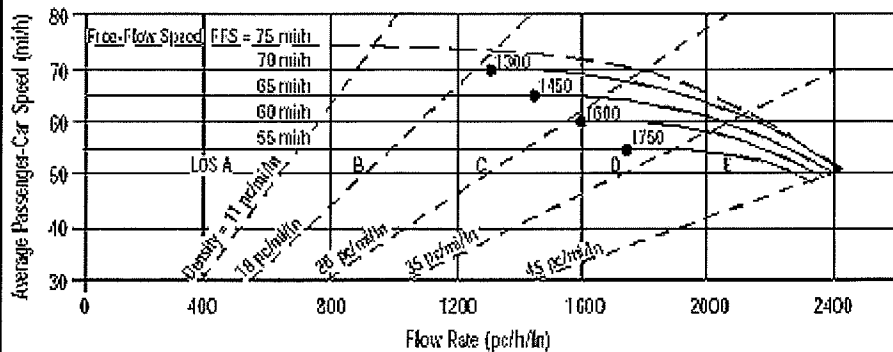
Calculate Flow Adjustments			
f_p	1.00	E_R	1.2
E_T	1.5	$f_{HV} = 1/[1+P_T(E_T - 1) + P_R(E_R - 1)]$	0.990

Speed Inputs		Calc Speed Adj and FFS	
Lane Width	12.0 ft	f_{LW}	mi/h
Rt-Shoulder Lat. Clearance	6.0 ft	f_{LC}	mi/h
Interchange Density	0.50 I/mi	f_{ID}	mi/h
Number of Lanes, N	4	f_N	mi/h
FFS (measured)	55.0 mi/h	FFS	55.0 mi/h
Base free-flow Speed, BFFS	mi/h		

LOS and Performance Measures		Design (N)	
Operational (LOS)		Design (N)	
$v_p = (V \text{ or } DDHV) / (PHF \times N \times f_{HV} \times f_p)$	1946 pc/h/ln	Design LOS	
S	54.6 mi/h	$v_p = (V \text{ or } DDHV) / (PHF \times N \times f_{HV} \times f_p)$	pc/h
$D = v_p / S$	35.7 pc/mi/ln	S	mi/h
LOS	E	$D = v_p / S$	pc/mi/ln
		Required Number of Lanes, N	

Glossary		Factor Location	
N - Number of lanes	S - Speed	E_R - Exhibits 23-8, 23-10	f_{LW} - Exhibit 23-4
V - Hourly volume	D - Density	E_T - Exhibits 23-8, 23-10, 23-11	f_{LC} - Exhibit 23-5
v_p - Flow rate	FFS - Free-flow speed	f_p - Page 23-12	f_N - Exhibit 23-6
LOS - Level of service	BFFS - Base free-flow speed	LOS, S, FFS, v_p - Exhibits 23-2, 23-3	f_{ID} - Exhibit 23-7
DDHV - Directional design hour volume			

BASIC FREEWAY SEGMENTS WORKSHEET



Application	Input	Output
Operational (LOS)	FFS, N, v_p	LOS, S, D
Design (N)	FFS, LOS, v_p	N, S, D
Design (v_p)	FFS, LOS, N	v_p , S, D
Planning (LOS)	FFS, N, AADT	LOS, S, D
Planning (N)	FFS, LOS, AADT	N, S, D
Planning (v_p)	FFS, LOS, N	v_p , S, D

General Information		Site Information	
Analyst	SSS	Highway/Direction of Travel	Route 128/I-95 NB
Agency or Company	McMahon	From/To	South of Highland Avenue
Date Performed	8/9/07	Jurisdiction	
Analysis Time Period	AM	Analysis Year	2007 Existing

Project Description Route 128 Add-A-Lane

Oper.(LOS) Des.(N) Planning Data

Flow Inputs			
Volume, V	8776 veh/h	Peak-Hour Factor, PHF	0.90
AAAT	veh/day	%Trucks and Buses, P_T	2
Peak-Hr Prop. of AAAT, K		%RVs, P_R	0
Peak-Hr Direction Prop, D		General Terrain:	Level
DDHV = AAAT x K x D	veh/h	Grade % Length	mi
Driver type adjustment	1.00	Up/Down %	

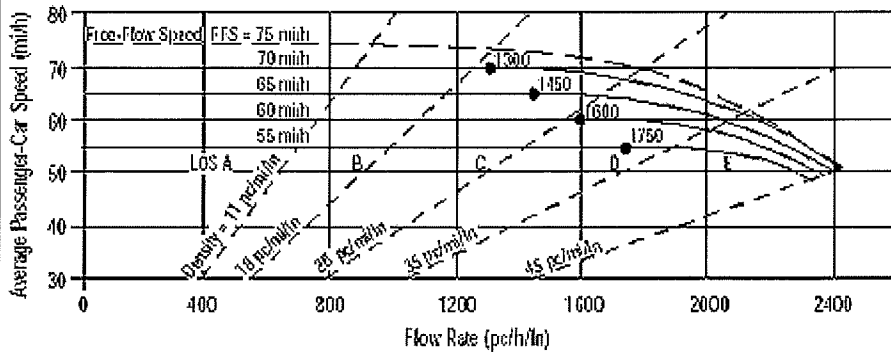
Calculate Flow Adjustments			
f_p	1.00	E_R	1.2
E_T	1.5	$f_{HV} = 1/[1+P_T(E_T - 1) + P_R(E_R - 1)]$	0.990

Speed Inputs		Calc Speed Adj and FFS	
Lane Width	12.0 ft	f_{LW}	mi/h
Rt-Shoulder Lat. Clearance	6.0 ft	f_{LC}	mi/h
Interchange Density	0.50 /mi	f_{ID}	mi/h
Number of Lanes, N	4	f_N	mi/h
FFS (measured)	55.0 mi/h	FFS	55.0 mi/h
Base free-flow Speed, BFFS	mi/h		

LOS and Performance Measures		Design (N)	
Operational (LOS)		Design (N)	
$v_p = (V \text{ or } DDHV) / (PHF \times N \times f_{HV} \times f_p)$	2462 pc/h/ln	Design LOS	
S	mi/h	$v_p = (V \text{ or } DDHV) / (PHF \times N \times f_{HV} \times f_p)$	pc/h
$D = v_p / S$	pc/mi/ln	S	mi/h
LOS	F	$D = v_p / S$	pc/mi/ln
		Required Number of Lanes, N	

Glossary		Factor Location	
N - Number of lanes	S - Speed	E_R - Exhibits 23-8, 23-10	f_{LW} - Exhibit 23-4
V - Hourly volume	D - Density	E_T - Exhibits 23-8, 23-10, 23-11	f_{LC} - Exhibit 23-5
v_p - Flow rate	FFS - Free-flow speed	f_p - Page 23-12	f_N - Exhibit 23-6
LOS - Level of service	BFFS - Base free-flow speed	LOS, S, FFS, v_p - Exhibits 23-2, 23-3	f_{ID} - Exhibit 23-7
DDHV - Directional design hour volume			

BASIC FREEWAY SEGMENTS WORKSHEET



Application	Input	Output
Operational (LOS)	FFS, N, v_p	LOS, S, D
Design (N)	FFS, LOS, v_p	N, S, D
Design (v_p)	FFS, LOS, N	v_p , S, D
Planning (LOS)	FFS, N, AADT	LOS, S, D
Planning (N)	FFS, LOS, AADT	N, S, D
Planning (v_p)	FFS, LOS, N	v_p , S, D

General Information		Site Information	
Analyst	SSS	Highway/Direction of Travel	Route 128/I-95 SB
Agency or Company	McMahon	From/To	South of Highland Avenue
Date Performed	8/9/07	Jurisdiction	
Analysis Time Period	AM	Analysis Year	2007 Existing
Project Description Route 128 Add-A-Lane			

Oper.(LOS)
 Des.(N)
 Planning Data

Flow Inputs			
Volume, V	5579 veh/h	Peak-Hour Factor, PHF	0.90
AAAT	veh/day	%Trucks and Buses, P_T	2
Peak-Hr Prop. of AAAT, K		%RVs, P_R	0
Peak-Hr Direction Prop, D		General Terrain:	Level
DDHV = AAAT x K x D	veh/h	Grade % Length	mi
Driver type adjustment	1.00	Up/Down %	

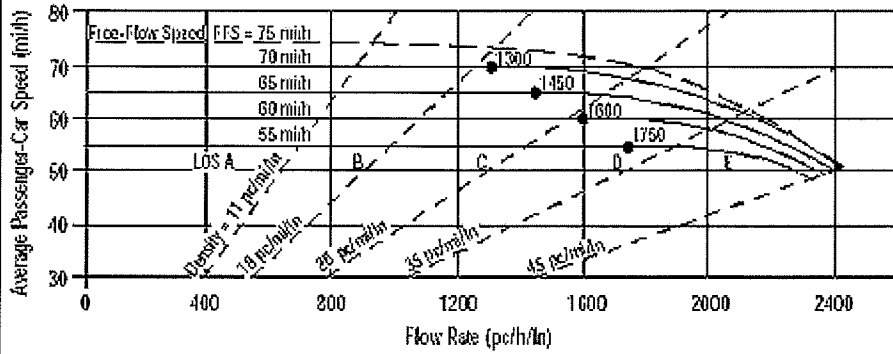
Calculate Flow Adjustments			
f_p	1.00	E_R	1.2
E_T	1.5	$f_{HV} = 1/[1+P_T(E_T - 1) + P_R(E_R - 1)]$	0.990

Speed Inputs		Calc Speed Adj and FFS	
Lane Width	12.0 ft	f_{LW}	mi/h
Rt-Shoulder Lat. Clearance	6.0 ft	f_{LC}	mi/h
Interchange Density	0.50 I/mi	f_{ID}	mi/h
Number of Lanes, N	4	f_N	mi/h
FFS (measured)	55.0 mi/h	FFS	55.0 mi/h
Base free-flow Speed, BFFS	mi/h		

LOS and Performance Measures		Design (N)	
Operational (LOS)		Design (N)	
$v_p = (V \text{ or } DDHV) / (PHF \times N \times f_{HV} \times f_p)$	1565 pc/h/ln	Design LOS	
S	55.0 mi/h	$v_p = (V \text{ or } DDHV) / (PHF \times N \times f_{HV} \times f_p)$	pc/h
$D = v_p / S$	28.5 pc/mi/ln	S	mi/h
LOS	D	$D = v_p / S$	pc/mi/ln
		Required Number of Lanes, N	

Glossary		Factor Location	
N - Number of lanes	S - Speed	E_R - Exhibits 23-8, 23-10	f_{LW} - Exhibit 23-4
V - Hourly volume	D - Density	E_T - Exhibits 23-8, 23-10, 23-11	f_{LC} - Exhibit 23-5
v_p - Flow rate	FFS - Free-flow speed	f_p - Page 23-12	f_N - Exhibit 23-6
LOS - Level of service	BFFS - Base free-flow speed	LOS, S, FFS, v_p - Exhibits 23-2, 23-3	f_{ID} - Exhibit 23-7
DDHV - Directional design hour volume			

BASIC FREEWAY SEGMENTS WORKSHEET



Application	Input	Output
Operational (LOS)	FFS, N, v_p	LOS, S, D
Design (N)	FFS, LOS, v_p	N, S, D
Design (v_p)	FFS, LOS, N	v_p , S, D
Planning (LOS)	FFS, N, AADT	LOS, S, D
Planning (N)	FFS, LOS, AADT	N, S, D
Planning (v_p)	FFS, LOS, N	v_p , S, D

General Information		Site Information	
Analyst	SSS	Highway/Direction of Travel	Route 128/I-95 NB
Agency or Company	McMahon	From/To	Highland Ave to Rt 9
Date Performed	8/9/07	Jurisdiction	
Analysis Time Period	PM	Analysis Year	2007 Existing

Project Description Route 128 Add-A-Lane

Oper.(LOS)
 Des.(N)
 Planning Data

Flow Inputs			
Volume, V	7937 veh/h	Peak-Hour Factor, PHF	0.90
AADT	veh/day	%Trucks and Buses, P_T	2
Peak-Hr Prop. of AADT, K		%RVs, P_R	0
Peak-Hr Direction Prop, D		General Terrain:	Level
DDHV = AADT x K x D	veh/h	Grade % Length	mi
Driver type adjustment	1.00	Up/Down %	

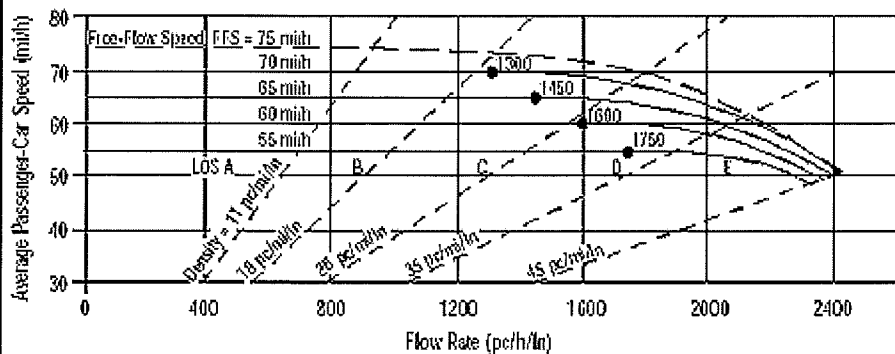
Calculate Flow Adjustments			
f_p	1.00	E_R	1.2
E_T	1.5	$f_{HV} = 1/[1+P_T(E_T - 1) + P_R(E_R - 1)]$	0.990

Speed Inputs		Calc Speed Adj and FFS	
Lane Width	12.0 ft	f_{LW}	mi/h
Rt-Shoulder Lat. Clearance	6.0 ft	f_{LC}	mi/h
Interchange Density	0.50 1/mi	f_{ID}	mi/h
Number of Lanes, N	4	f_N	mi/h
FFS (measured)	55.0 mi/h	FFS	55.0 mi/h
Base free-flow Speed, BFFS	mi/h		

LOS and Performance Measures		Design (N)	
Operational (LOS)		Design (N)	
$v_p = (V \text{ or } DDHV) / (PHF \times N \times f_{HV} \times f_p)$	2227 pc/h/ln	Design LOS	
S	50.6 mi/h	$v_p = (V \text{ or } DDHV) / (PHF \times N \times f_{HV} \times f_p)$	pc/h
$D = v_p / S$	44.0 pc/mi/ln	S	mi/h
LOS	E	$D = v_p / S$	pc/mi/ln
		Required Number of Lanes, N	

Glossary		Factor Location	
N - Number of lanes	S - Speed	E_R - Exhibits 23-8, 23-10	f_{LW} - Exhibit 23-4
V - Hourly volume	D - Density	E_T - Exhibits 23-8, 23-10, 23-11	f_{LC} - Exhibit 23-5
v_p - Flow rate	FFS - Free-flow speed	f_p - Page 23-12	f_N - Exhibit 23-6
LOS - Level of service	BFFS - Base free-flow speed	LOS, S, FFS, v_p - Exhibits 23-2, 23-3	f_{ID} - Exhibit 23-7
DDHV - Directional design hour volume			

BASIC FREEWAY SEGMENTS WORKSHEET



Application	Input	Output
Operational (LOS)	FFS, N, v_p	LOS, S, D
Design (N)	FFS, LOS, v_p	N, S, D
Design (v_p)	FFS, LOS, N	v_p , S, D
Planning (LOS)	FFS, N, AADT	LOS, S, D
Planning (N)	FFS, LOS, AADT	N, S, D
Planning (v_p)	FFS, LOS, N	v_p , S, D

General Information		Site Information	
Analyst	SSS	Highway/Direction of Travel	Route 128/I-95 SB
Agency or Company	McMahon	From/To	Highland Ave to Rt 9
Date Performed	8/9/07	Jurisdiction	
Analysis Time Period	PM	Analysis Year	2007 Existing

Project Description Route 128 Add-A-Lane

Oper.(LOS)
 Des.(N)
 Planning Data

Flow Inputs			
Volume, V	7800 veh/h	Peak-Hour Factor, PHF	0.90
AADT	veh/day	%Trucks and Buses, P_T	2
Peak-Hr Prop. of AADT, K		%RVs, P_R	0
Peak-Hr Direction Prop, D		General Terrain:	Level
DDHV = AADT x K x D	veh/h	Grade % Length	mi
Driver type adjustment	1.00	Up/Down %	

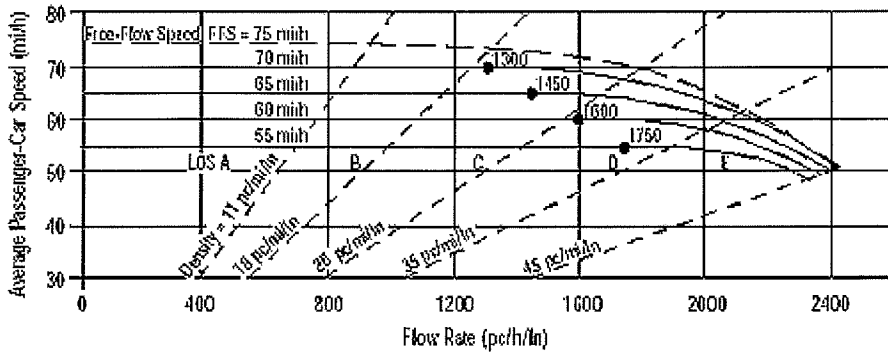
Calculate Flow Adjustments			
f_p	1.00	E_R	1.2
E_T	1.5	$f_{HV} = 1/[1+P_T(E_T - 1) + P_R(E_R - 1)]$	0.990

Speed Inputs		Calc Speed Adj and FFS	
Lane Width	12.0 ft	f_{LW}	mi/h
Rt-Shoulder Lat. Clearance	6.0 ft	f_{LC}	mi/h
Interchange Density	0.50 I/mi	f_{ID}	mi/h
Number of Lanes, N	4	f_N	mi/h
FFS (measured)	55.0 mi/h	FFS	55.0 mi/h
Base free-flow Speed, BFFS	mi/h		

LOS and Performance Measures		Design (N)	
Operational (LOS)		Design (N)	
$v_p = (V \text{ or } DDHV) / (PHF \times N \times f_{HV} \times f_p)$	2188 pc/h/ln	Design LOS	
S	51.5 mi/h	$v_p = (V \text{ or } DDHV) / (PHF \times N \times f_{HV} \times f_p)$	pc/h
$D = v_p / S$	42.5 pc/mi/ln	S	mi/h
LOS	E	$D = v_p / S$	pc/mi/ln
		Required Number of Lanes, N	

Glossary		Factor Location	
N - Number of lanes	S - Speed	E_R - Exhibits 23-8, 23-10	f_{LW} - Exhibit 23-4
V - Hourly volume	D - Density	E_T - Exhibits 23-8, 23-10, 23-11	f_{LC} - Exhibit 23-5
v_p - Flow rate	FFS - Free-flow speed	f_p - Page 23-12	f_N - Exhibit 23-6
LOS - Level of service	BFFS - Base free-flow speed	LOS, S, FFS, v_p - Exhibits 23-2, 23-3	f_{ID} - Exhibit 23-7
DDHV - Directional design hour volume			

BASIC FREEWAY SEGMENTS WORKSHEET



Application	Input	Output
Operational (LOS)	FFS, N, v_p	LOS, S, D
Design (N)	FFS, LOS, v_p	N, S, D
Design (v_p)	FFS, LOS, N	v_p , S, D
Planning (LOS)	FFS, N, AADT	LOS, S, D
Planning (N)	FFS, LOS, AADT	N, S, D
Planning (v_p)	FFS, LOS, N	v_p , S, D

General Information		Site Information	
Analyst	SSS	Highway/Direction of Travel	Route 128/I-95 NB
Agency or Company	McMahon	From/To	South of Highland Ave
Date Performed	8/9/07	Jurisdiction	
Analysis Time Period	PM	Analysis Year	2007 Existing
Project Description Route 128 Add-A-Lane			

Oper.(LOS)
 Des.(N)
 Planning Data

Flow Inputs			
Volume, V	6687 veh/h	Peak-Hour Factor, PHF	0.90
AADT	veh/day	%Trucks and Buses, P_T	2
Peak-Hr Prop. of AADT, K		%RVs, P_R	0
Peak-Hr Direction Prop, D		General Terrain:	Level
DDHV = AADT x K x D	veh/h	Grade % Length	mi
Driver type adjustment	1.00	Up/Down %	

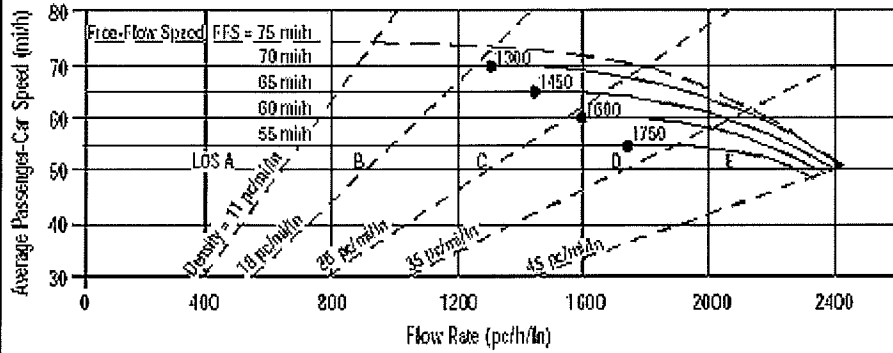
Calculate Flow Adjustments			
f_p	1.00	E_R	1.2
E_T	1.5	$f_{HV} = 1/[1+P_T(E_T - 1) + P_R(E_R - 1)]$	0.990

Speed Inputs		Calc Speed Adj and FFS	
Lane Width	12.0 ft	f_{LW}	mi/h
Rt-Shoulder Lat. Clearance	6.0 ft	f_{LC}	mi/h
Interchange Density	0.50 1/mi	f_{ID}	mi/h
Number of Lanes, N	4	f_N	mi/h
FFS (measured)	55.0 mi/h	FFS	55.0 mi/h
Base free-flow Speed, BFFS	mi/h		

LOS and Performance Measures		Design (N)	
Operational (LOS)		Design (N)	
$v_p = (V \text{ or } DDHV) / (PHF \times N \times f_{HV} \times f_p)$	1876 pc/h/ln	Design LOS	
S	54.9 mi/h	$v_p = (V \text{ or } DDHV) / (PHF \times N \times f_{HV} \times f_p)$	pc/h
$D = v_p / S$	34.2 pc/mi/ln	S	mi/h
LOS	D	$D = v_p / S$	pc/mi/ln
		Required Number of Lanes, N	

Glossary		Factor Location	
N - Number of lanes	S - Speed	E_R - Exhibits 23-8, 23-10	f_{LW} - Exhibit 23-4
V - Hourly volume	D - Density	E_T - Exhibits 23-8, 23-10, 23-11	f_{LC} - Exhibit 23-5
v_p - Flow rate	FFS - Free-flow speed	f_p - Page 23-12	f_N - Exhibit 23-6
LOS - Level of service	BFFS - Base free-flow speed	LOS, S, FFS, v_p - Exhibits 23-2, 23-3	f_{ID} - Exhibit 23-7
DDHV - Directional design hour volume			

BASIC FREEWAY SEGMENTS WORKSHEET



Application	Input	Output
Operational (LOS)	FFS, N, v_p	LOS, S, D
Design (N)	FFS, LOS, v_p	N, S, D
Design (v_p)	FFS, LOS, N	v_p , S, D
Planning (LOS)	FFS, N, AADT	LOS, S, D
Planning (N)	FFS, LOS, AADT	N, S, D
Planning (v_p)	FFS, LOS, N	v_p , S, D

General Information		Site Information	
Analyst	SSS	Highway/Direction of Travel	Route 128/I-95 SB
Agency or Company	McMahon	From/To	South of Highland Ave
Date Performed	8/27/07	Jurisdiction	
Analysis Time Period	PM	Analysis Year	2025 No Build
Project Description Route 128 Add-A-Lane			

Oper.(LOS)
 Des.(N)
 Planning Data

Flow Inputs			
Volume, V	8400 veh/h	Peak-Hour Factor, PHF	0.90
AADT	veh/day	%Trucks and Buses, P_T	2
Peak-Hr Prop. of AADT, K		%RVs, P_R	0
Peak-Hr Direction Prop, D		General Terrain:	Level
DDHV = AADT x K x D	veh/h	Grade % Length	mi
Driver type adjustment	1.00	Up/Down %	

Calculate Flow Adjustments			
f_p	1.00	E_R	1.2
E_T	1.5	$f_{HV} = 1/[1+P_T(E_T - 1) + P_R(E_R - 1)]$	0.990

Speed Inputs		Calc Speed Adj and FFS	
Lane Width	12.0 ft	f_{LW}	mi/h
Rt-Shoulder Lat. Clearance	6.0 ft	f_{LC}	mi/h
Interchange Density	0.50 I/mi	f_{ID}	mi/h
Number of Lanes, N	4	f_N	mi/h
FFS (measured)	55.0 mi/h	FFS	55.0 mi/h
Base free-flow Speed, BFFS	mi/h		

LOS and Performance Measures		Design (N)	
Operational (LOS)		Design (N)	
$v_p = (V \text{ or } DDHV) / (PHF \times N \times f_{HV} \times f_p)$	2357 pc/h/ln	Design LOS	
S	mi/h	$v_p = (V \text{ or } DDHV) / (PHF \times N \times f_{HV} \times f_p)$	pc/h
$D = v_p / S$	pc/mi/ln	S	mi/h
LOS	F	$D = v_p / S$	pc/mi/ln
		Required Number of Lanes, N	

Glossary		Factor Location	
N - Number of lanes	S - Speed	E_R - Exhibits 23-8, 23-10	f_{LW} - Exhibit 23-4
V - Hourly volume	D - Density	E_T - Exhibits 23-8, 23-10, 23-11	f_{LC} - Exhibit 23-5
v_p - Flow rate	FFS - Free-flow speed	f_p - Page 23-12	f_N - Exhibit 23-6
LOS - Level of service	BFFS - Base free-flow speed	LOS, S, FFS, v_p - Exhibits 23-2, 23-3	f_{ID} - Exhibit 23-7
DDHV - Directional design hour volume			